

# Appendix C (Cross Sections in East-West Corridor)

Figure C.01.


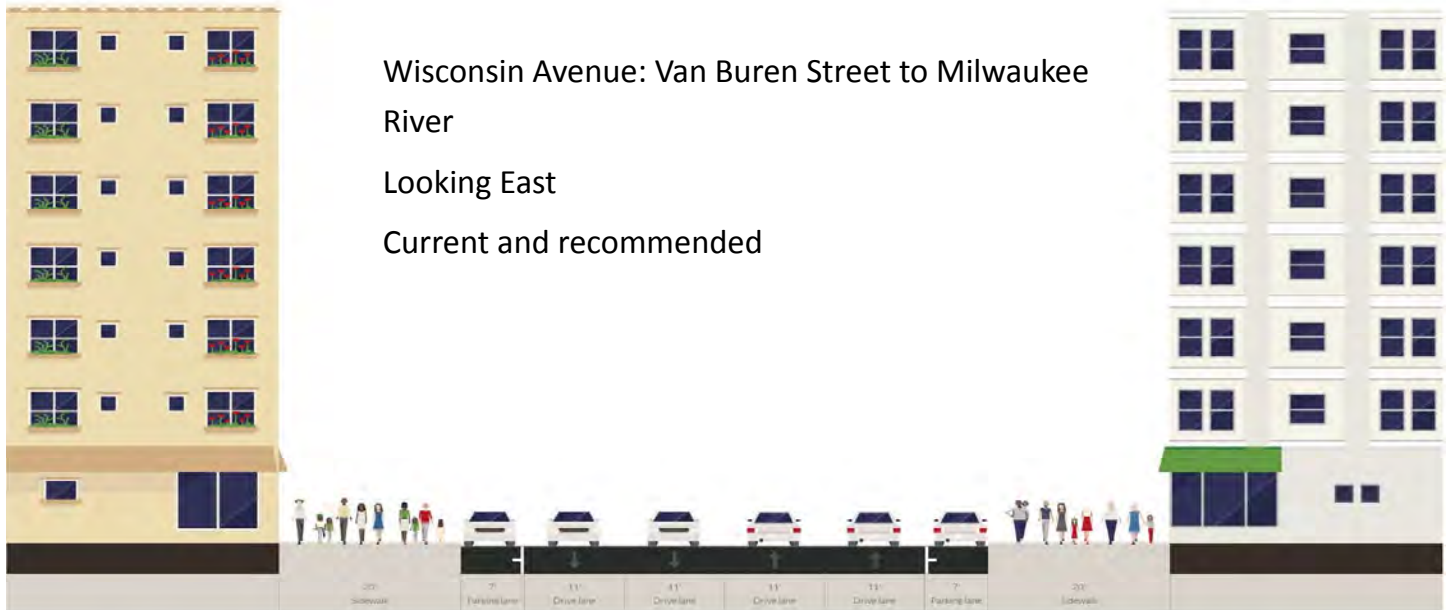


Figure C.02.

Wisconsin Avenue: Milwaukee River to 8th Street  
 Looking East  
 Current and recommended

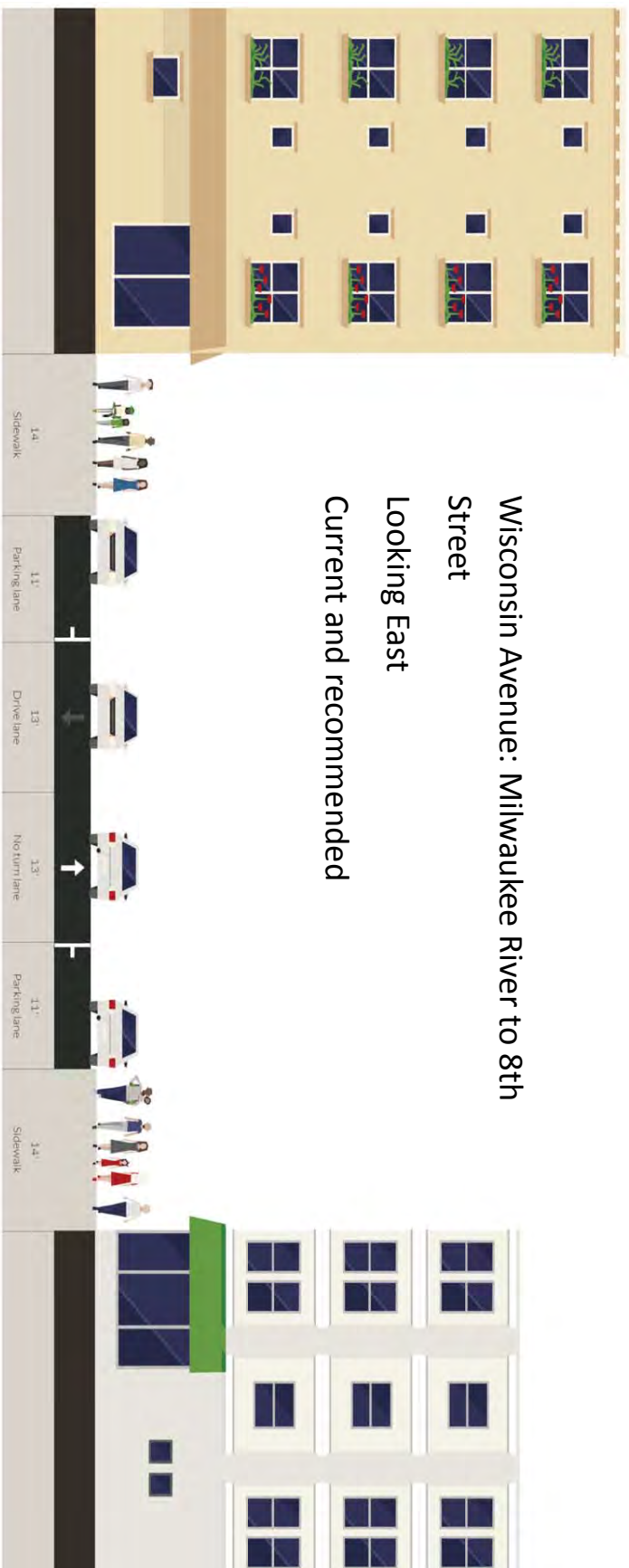
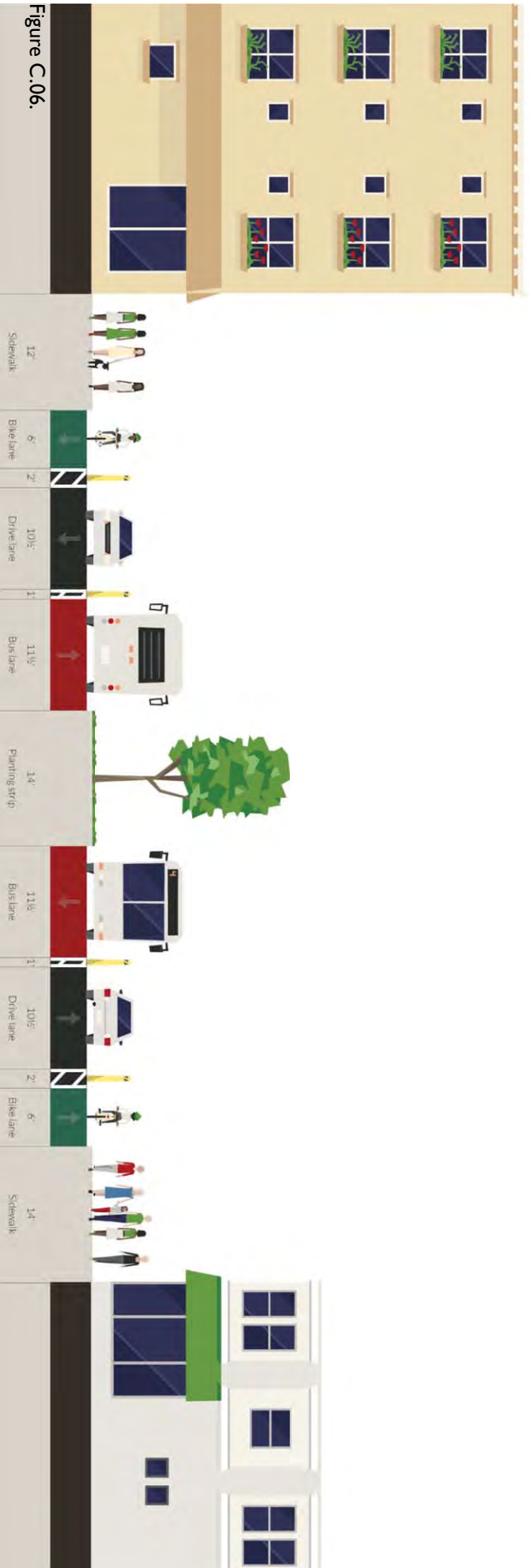


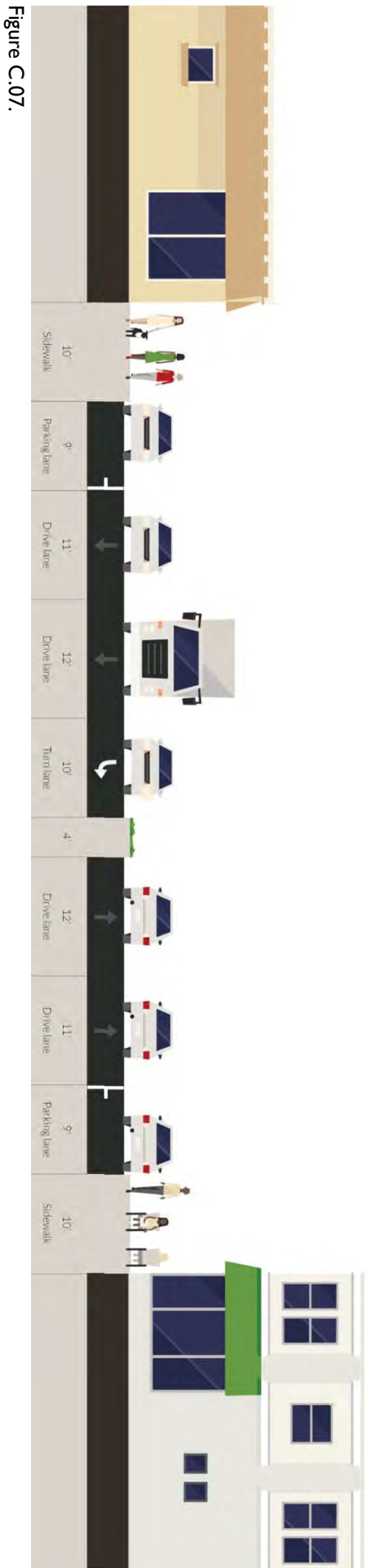
Figure C.03.



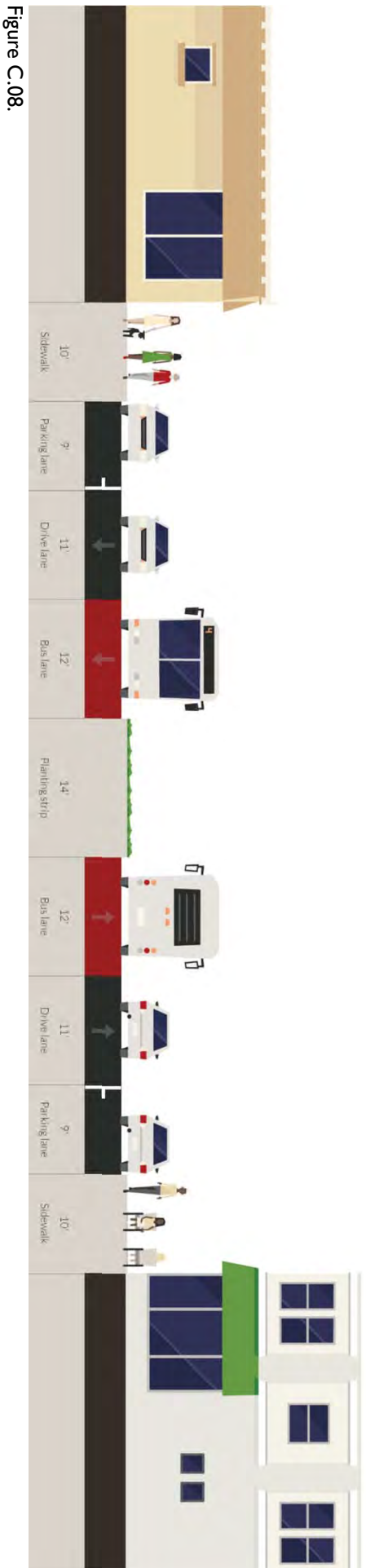
Figure C.04.

Wisconsin Avenue: 8th Street to 16th Street  
 Looking East  
 Current and recommended





Wisconsin Avenue: 16th Street to Hawley Road  
 Looking East  
 Current and recommended



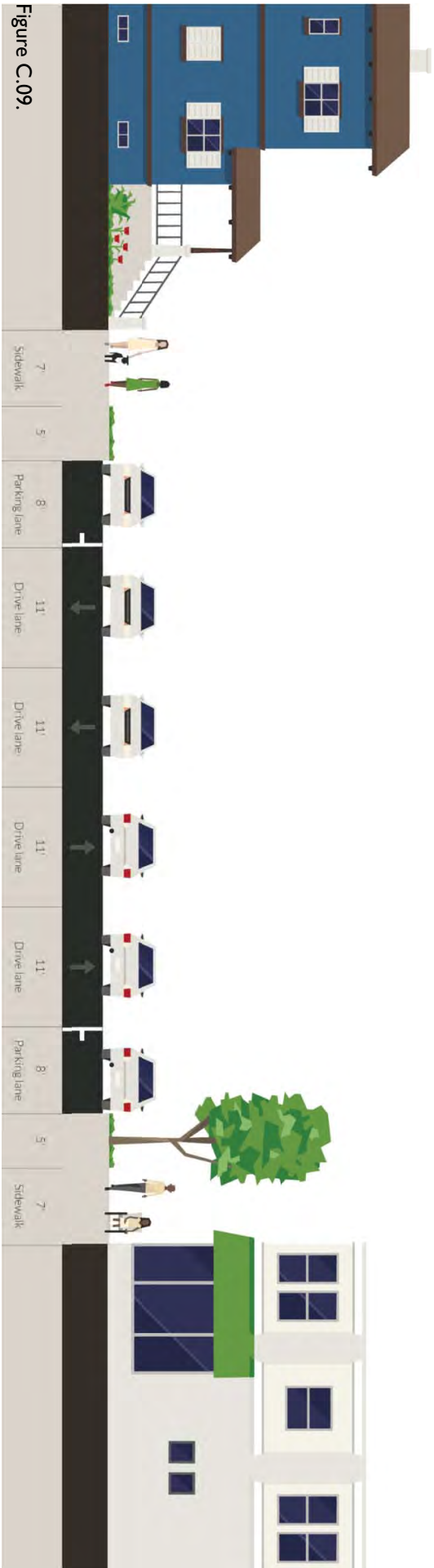


Figure C.09.

Blumound Road: Hawley Road to Glenview Avenue

Looking East

Current and recommended

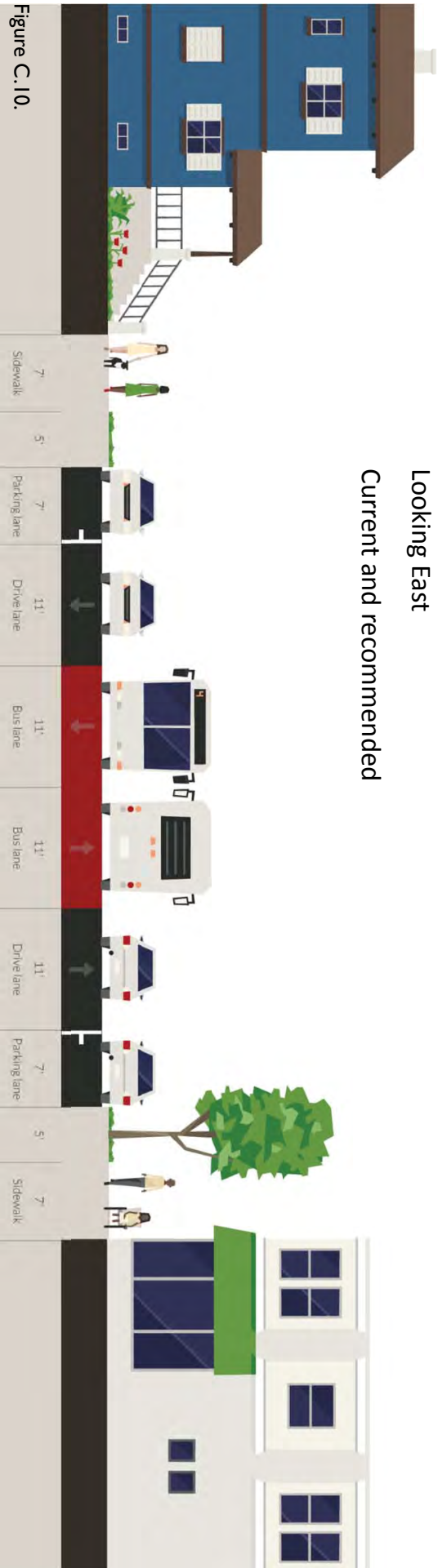
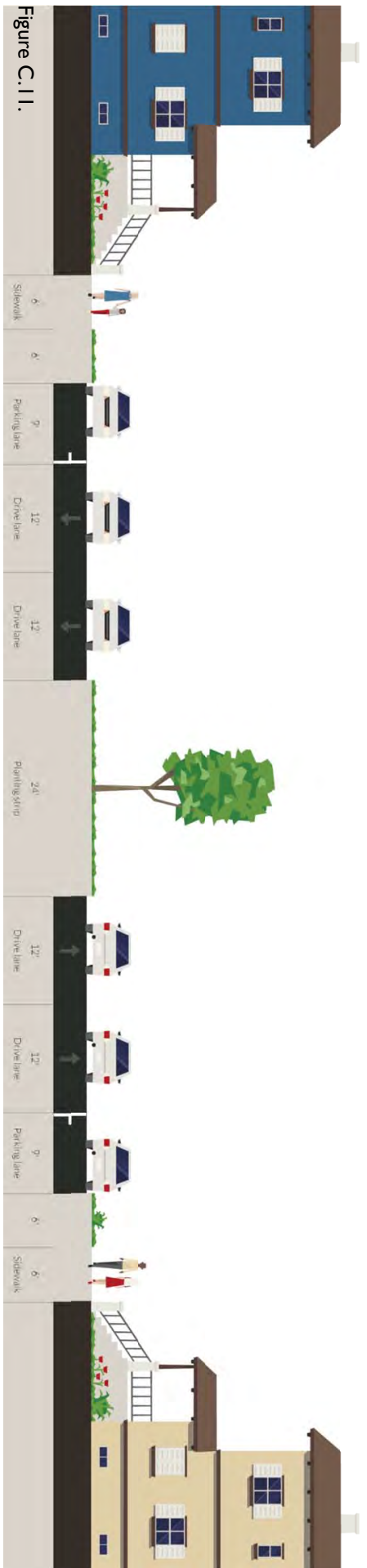
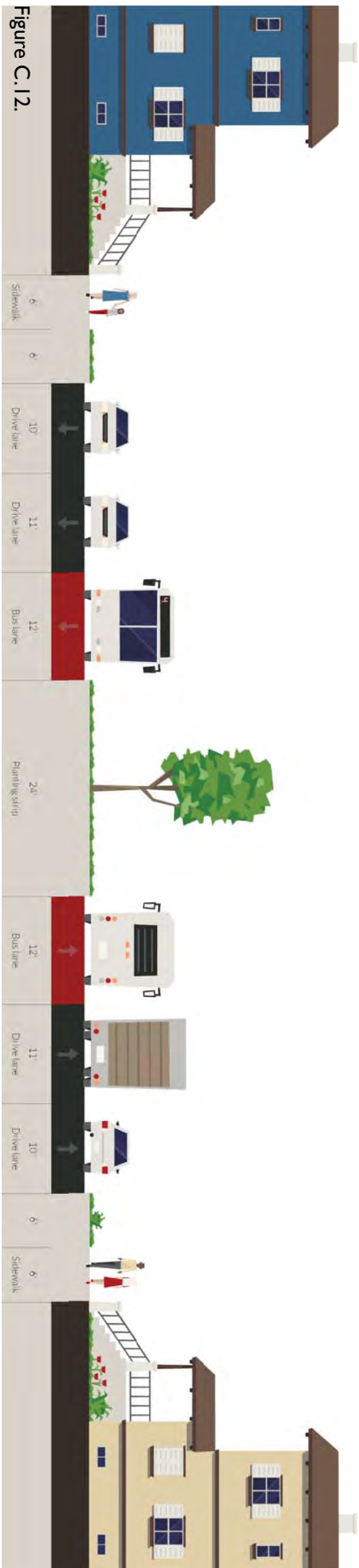


Figure C.10.



Blue mound Road: Hawley Road to Glenview Avenue  
 Looking East  
 Current and recommended



Wells Street Plankinton to 8th Street  
 Looking East  
 Recommended




Figure C.13.

Wisconsin Avenue Plankinton to 8th Street inter-  
 section  
 Looking East  
 Recommended

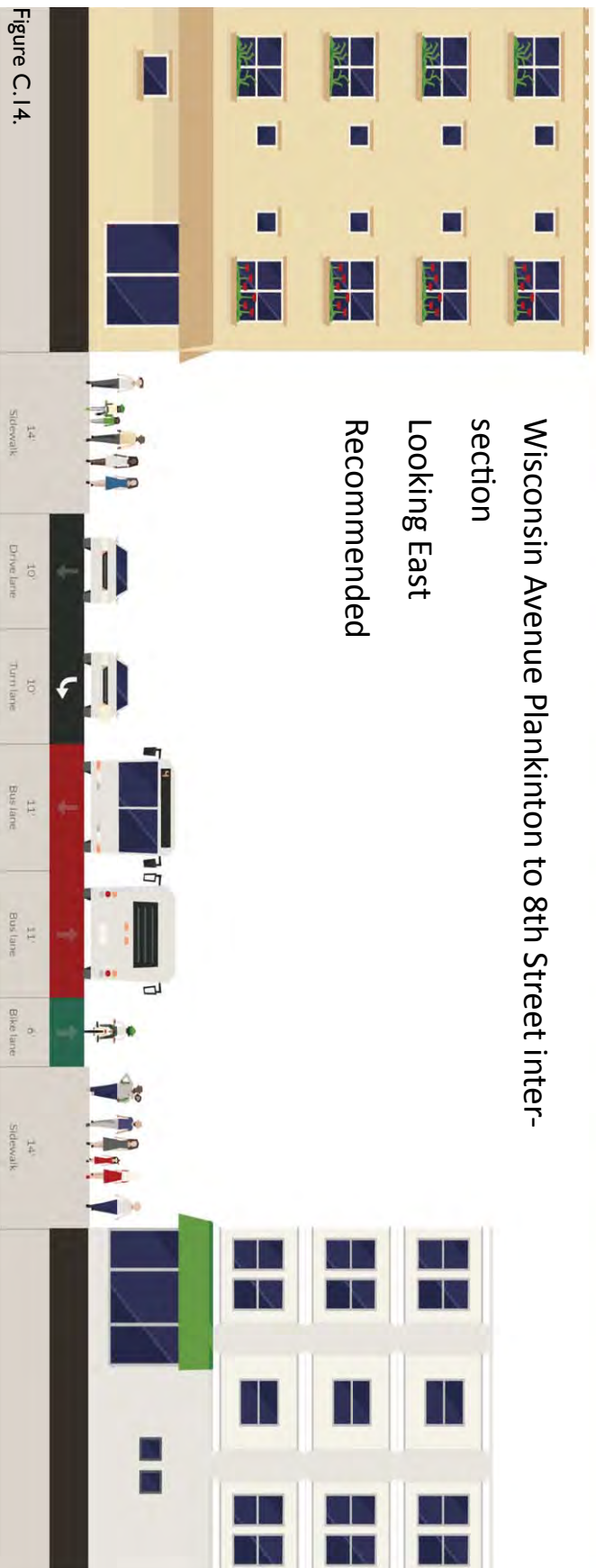


Figure C.14.

Wisconsin Avenue: 16th to Hawley Road signalized intersection  
 Looking East  
 Recommended



Figure C.15.

Wisconsin Avenue: 16th to Hawley Road station intersection  
 Looking East  
 Recommended

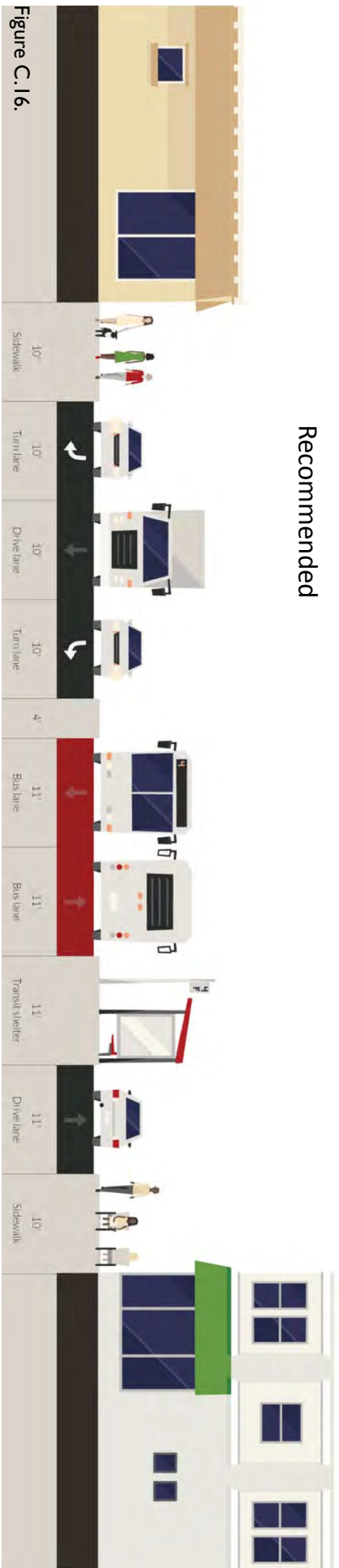


Figure C.16.



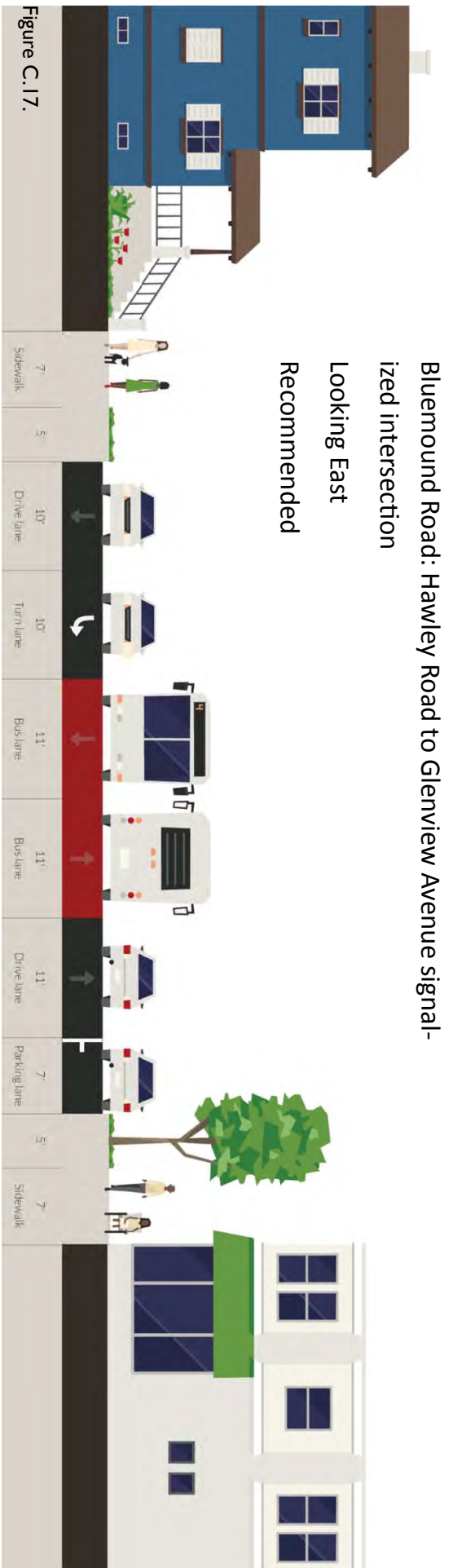


Figure C.17.

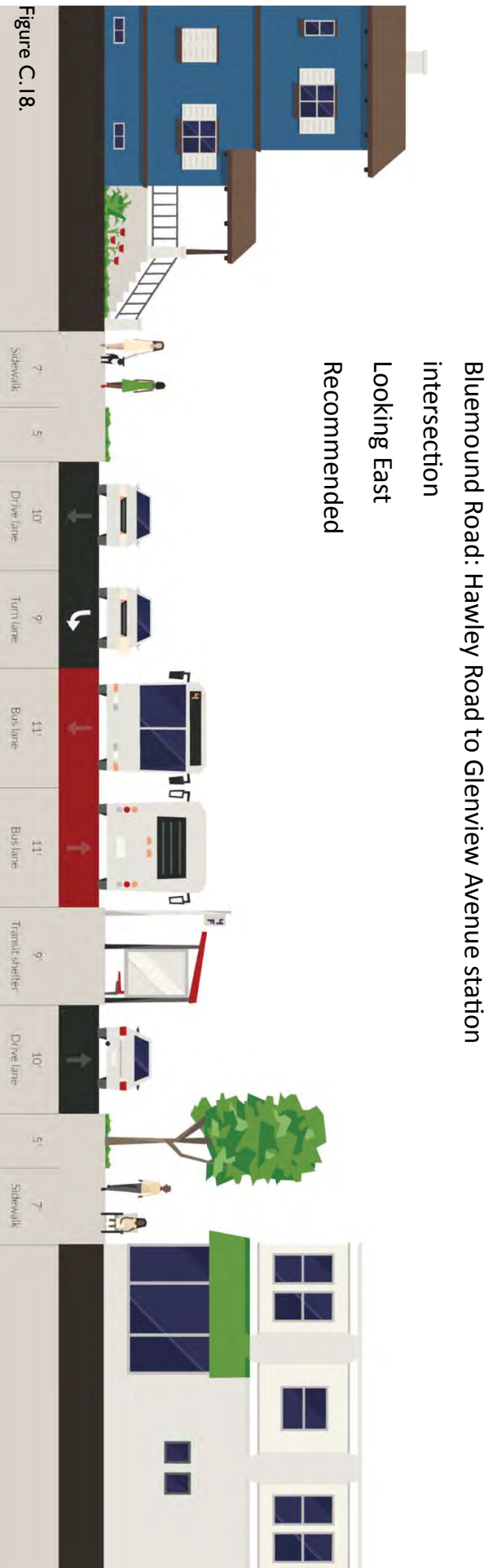


Figure C.18.

# Bluemoor Road and Glenview Avenue Station Looking East

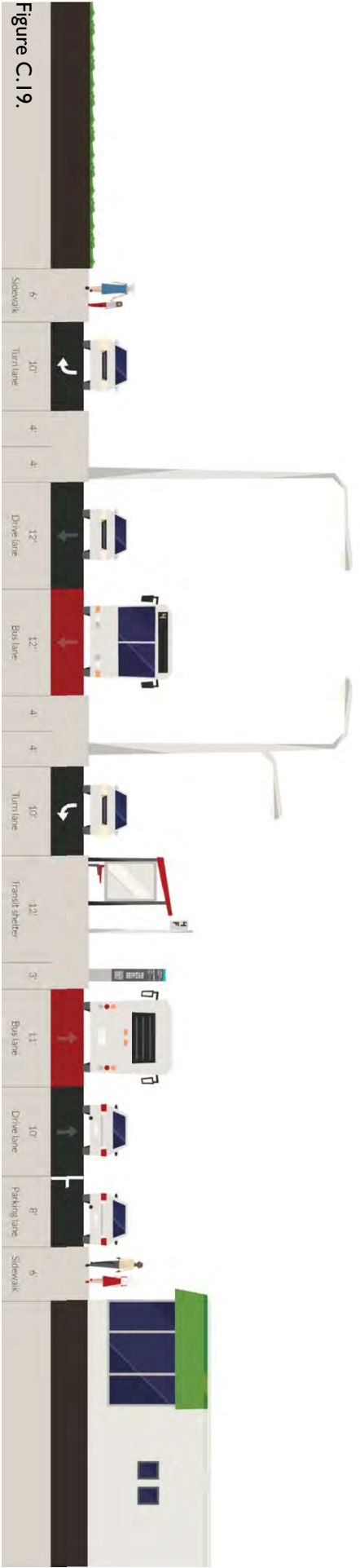


Figure C.19.